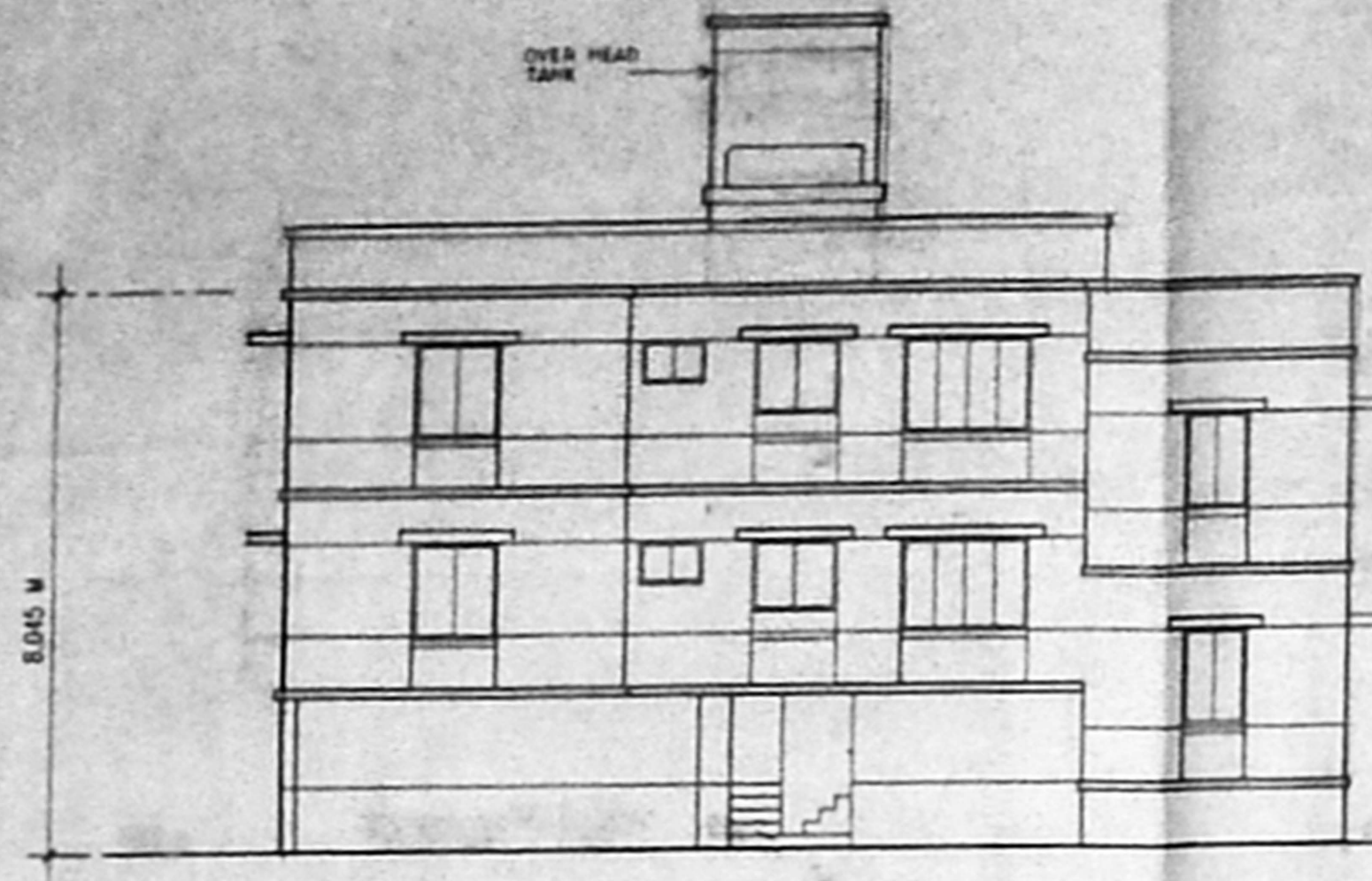


OFFICE COPY

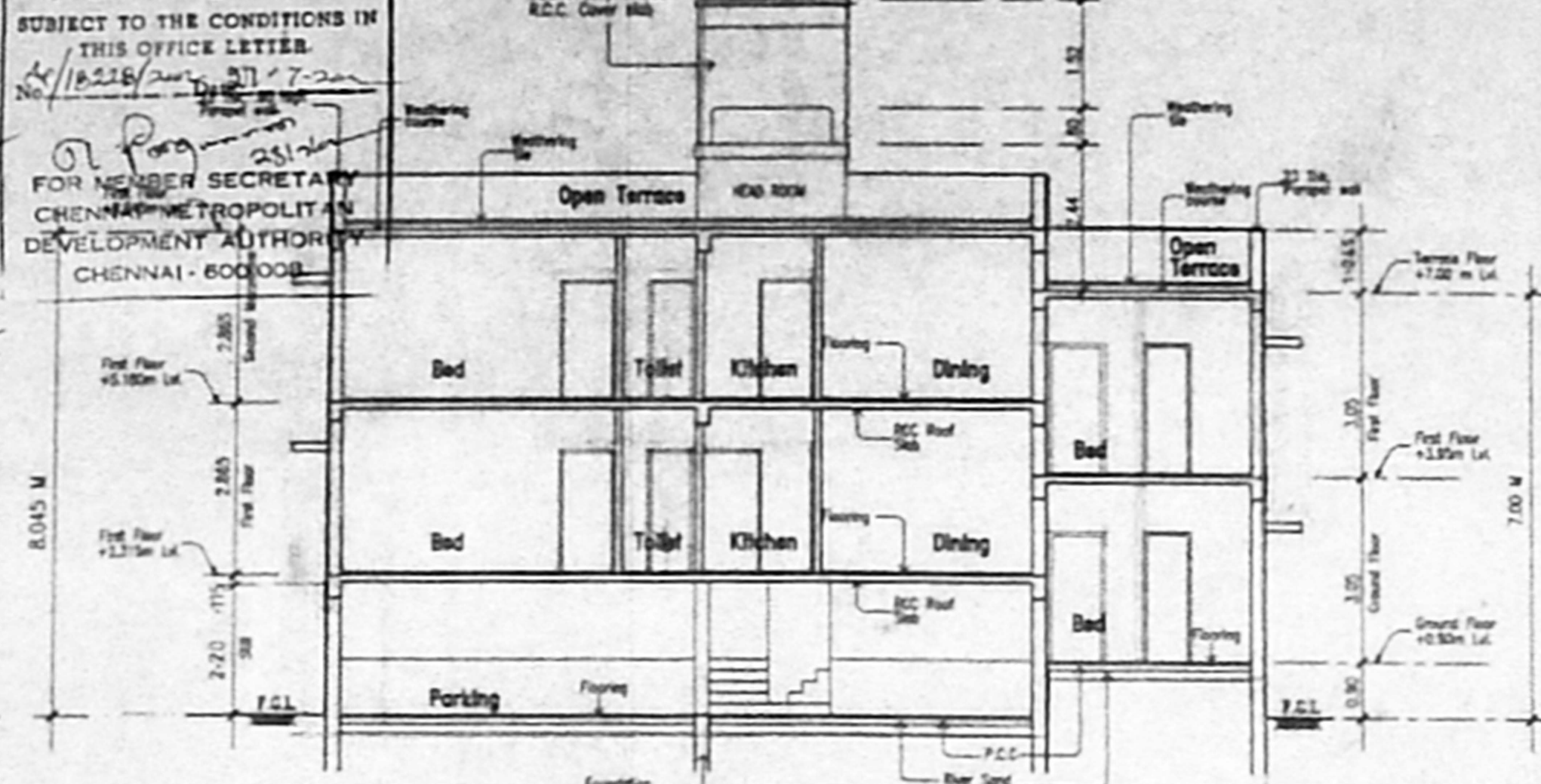
A/000936/1317/0/02

Planning Permit No. **APPROVED**
 SUBJECT TO THE CONDITIONS IN THIS OFFICE LETTER.
 No. 1/1825/2017/17-2-2017
 FOR MEMBER SECRETARY
 CHENNAI METROPOLITAN
 DEVELOPMENT AUTHORITY
 CHENNAI - 600008

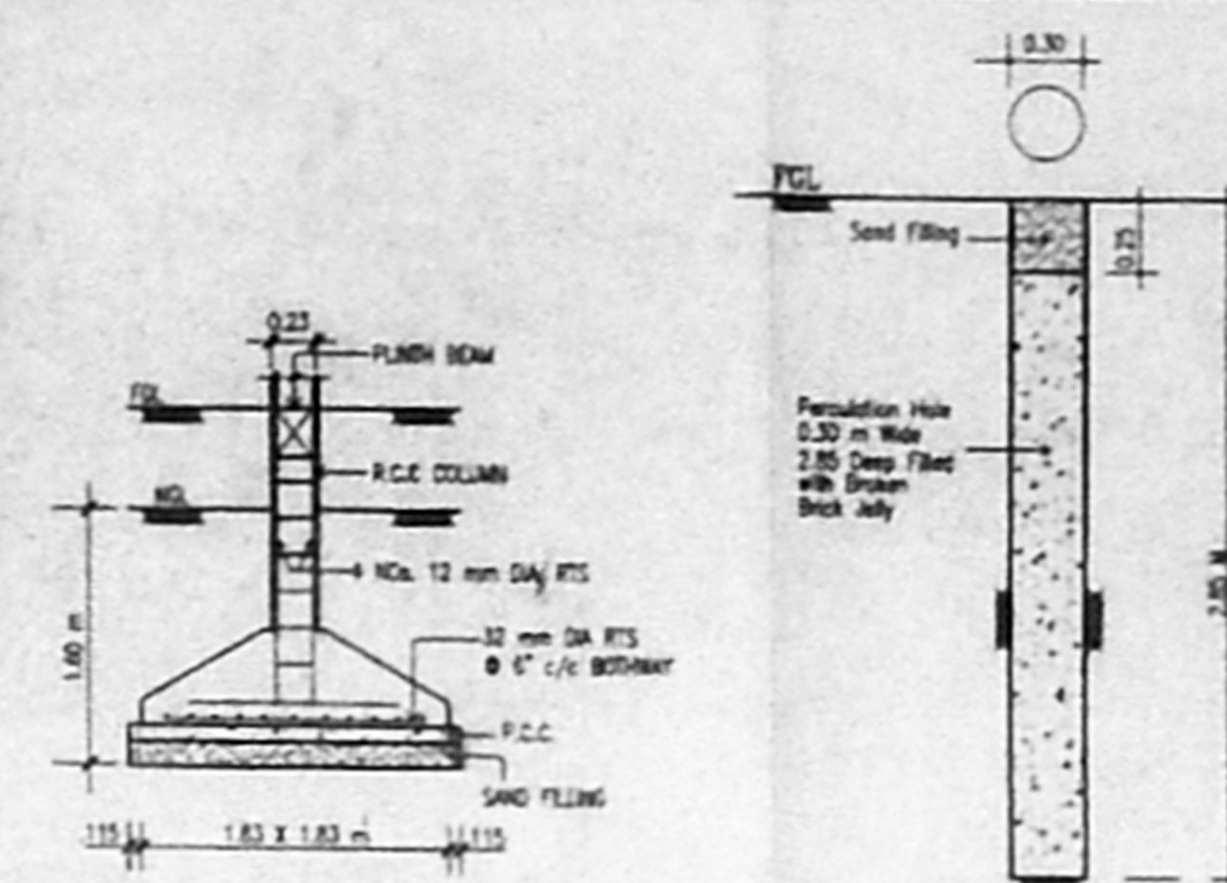
Over Head Tank above the Head Room
 1.50 x 1.82 x 1.52 m
 Capacity 13800 Ltrs
 Scientifically Closed
 R.C.C. Cover slab



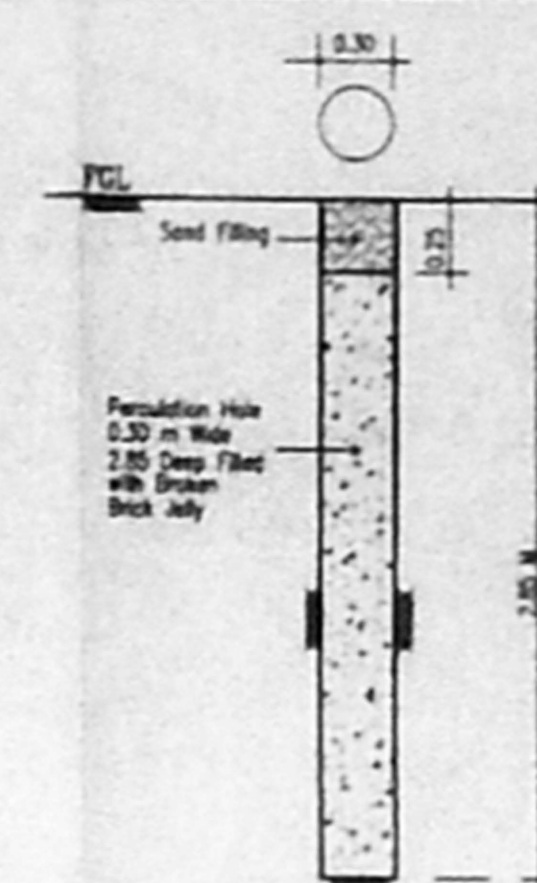
FRONT ELEVATION



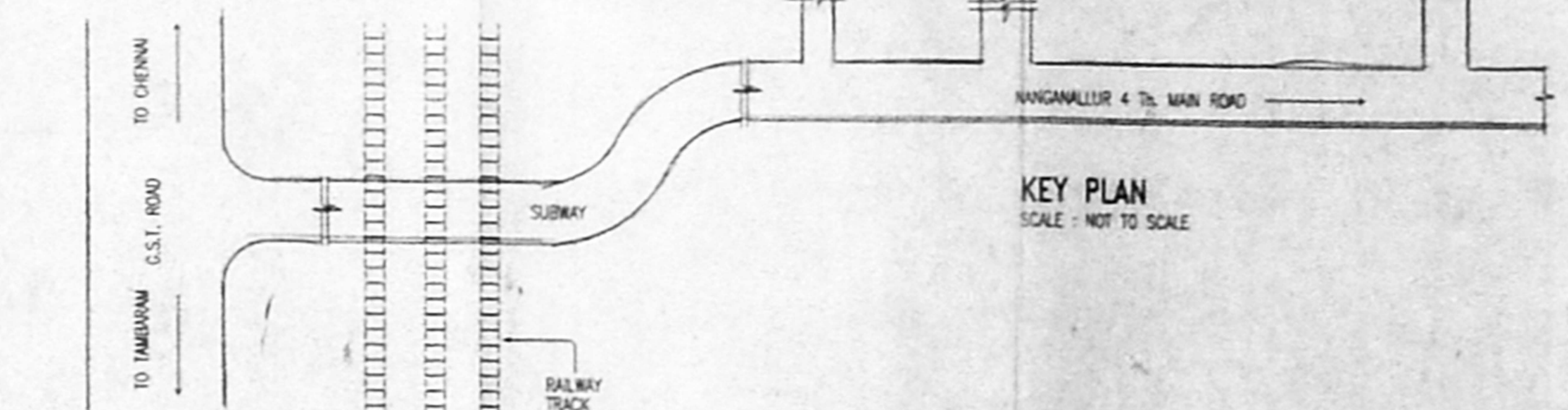
SECTION - AB



Foundation Detail
SCALE = 1:50



Detail of Percolation Hole
SCALE = 1:50



KEY PLAN
SCALE - NOT TO SCALE

PLAN SHOWING THE PROPOSED RESIDENTIAL FLATS AT PLOT NO.91, PERIYAR STREET ULLAGARAM VILLAGE, SAIDAPET TALUK, CHINGLEPUT DISTRICT.

ULLAGARAM VILLAGE NO.135. S.No.99/2.

SPECIFICATION :

FOUNDATION : R.C.C. COLUMN FOUNDATION

FLOORING : MOSAIC FLOORING OVER PCC 1:4:8 MIX

WALL : BRICK WALL WITH 1.5 CM & PLASTERED WITH 1.5 CM.

CEILING : 5" THK. RCC ROOF SLAB WITH 1:2:4 MIX.

TERRACE : 2" THK. WEATHERING COURSE WITH BRICK BATS, LIME MORTAR & TILES OVER LAID.

SCHEDULE OF JOINERY:

D	DOOR	1.00 X 2.13 M
D1	DOOR -1	0.90 X 2.13 M
D2	DOOR -2	0.78 X 2.13 M
W	WINDOW	1.82 X 1.37 M
W1	WINDOW-1	0.90 X 1.37 M
W2	WINDOW-2	1.25 X 1.37 M
W3	WINDOW-3	0.90 X 1.37 M
W3	WINDOW-4	0.75 X 1.37 M
KW	KITCHEN WINDOW	1.25 X 1.05 M
V	VENTILATOR	0.90 X 0.60 M
V1	VENTILATOR	0.60 X 0.60 M

AREA STATEMENT:

	SQ. M.	SQ. FT.
FLAT AREA	350.000	3744.000
GROUND FLOOR	124.111	1339.434
FIRST FLOOR	225.894	2427.391
SECOND FLOOR	117.996	1268.422
TOTAL	467.999	5035.247
NOV F.S.I (CAR PARKING)	101.469	1081.507
PLOT COVERAGE : 69.05		
F.S.I : 1.34		

COLOUR INDEX

SCALE: 1:100

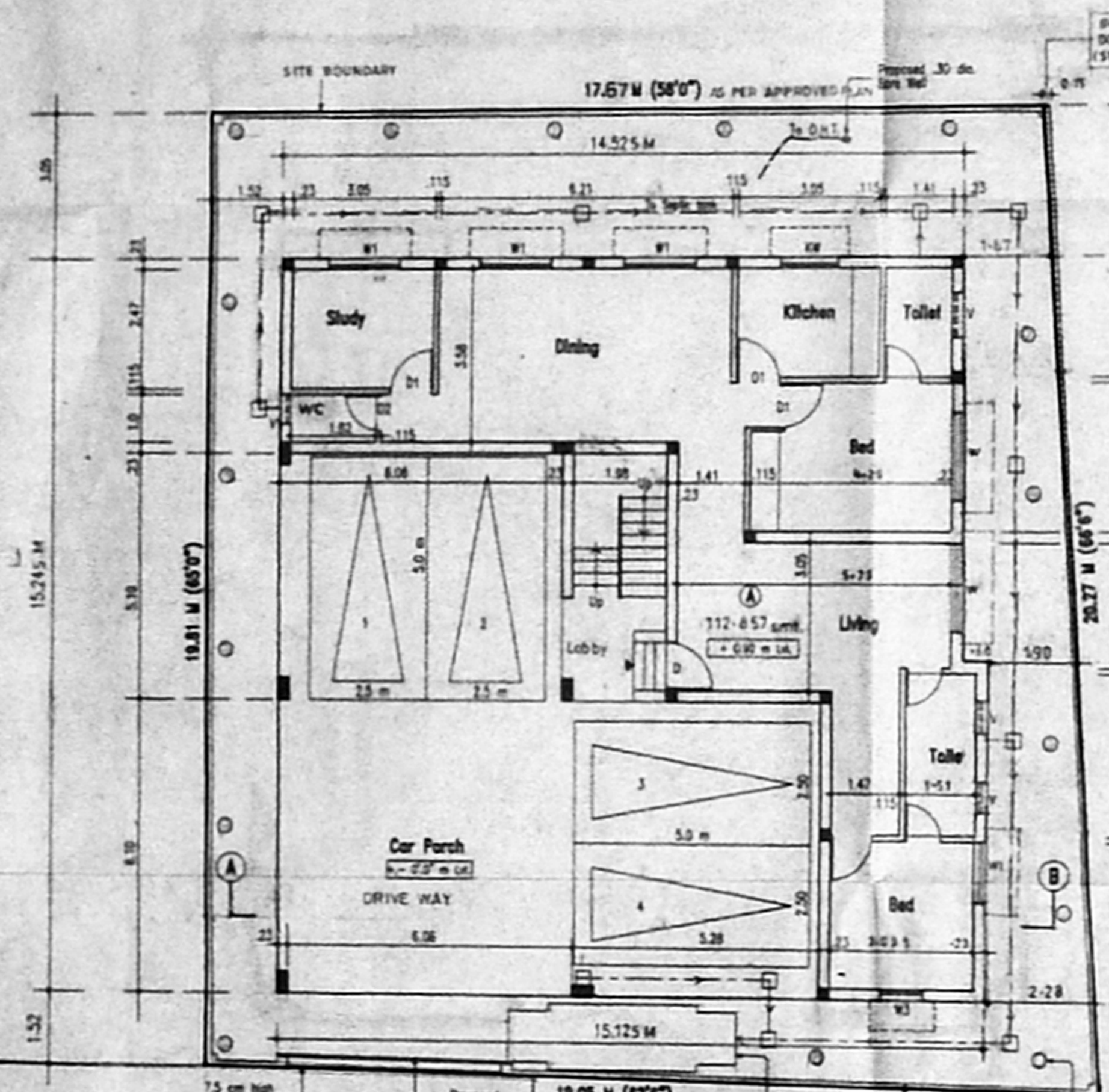
PROPOSED	SEWER LINE
ROAD	WATER LINE
BOUNDARY	

SIGNATURE OF OWNER : *[Signature]*

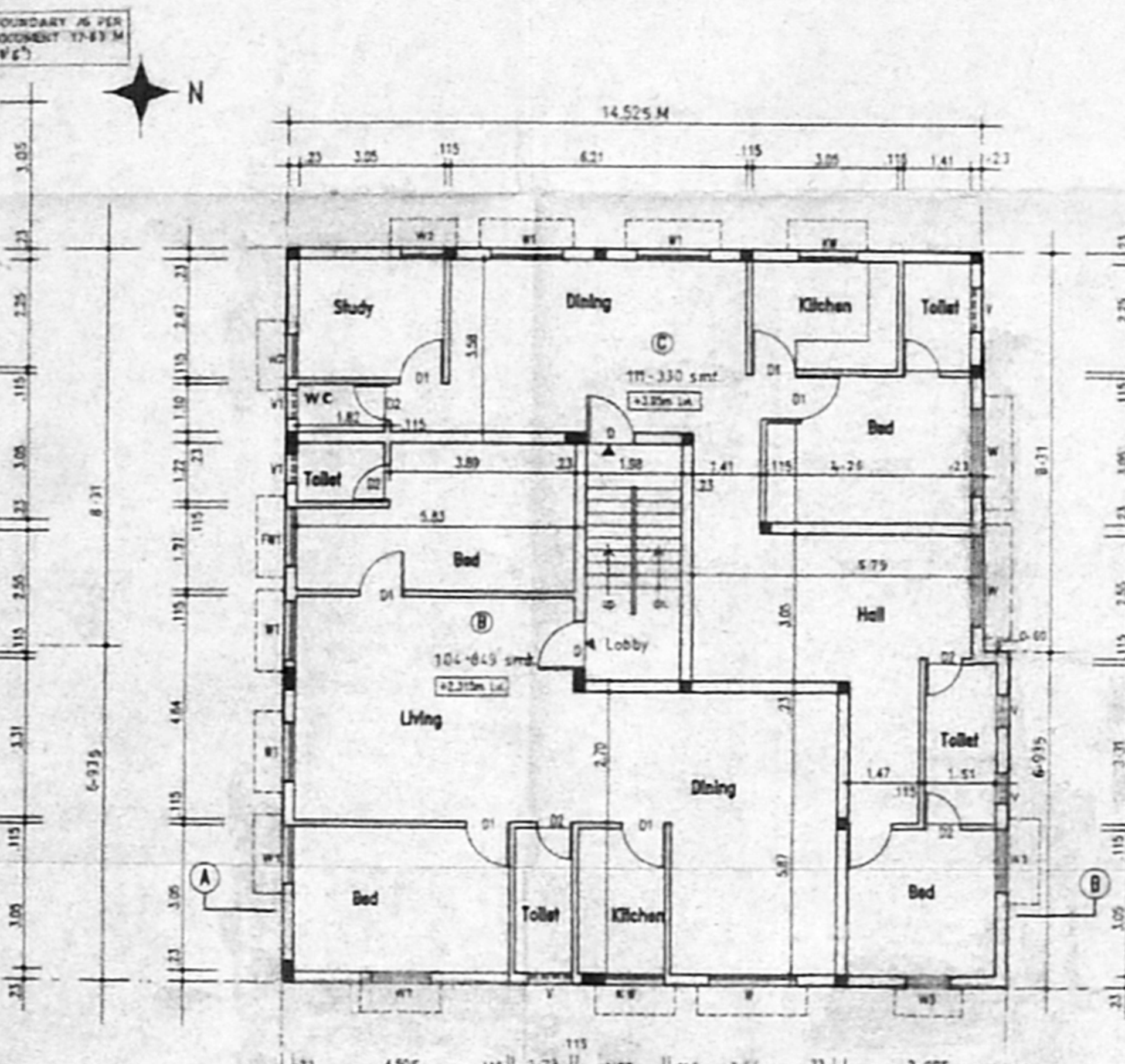
SIGNATURE OF LICENSED SURVEYOR : *[Signature]*

T. RAMAGOPAL S.ARC. A.I.A.A. A.I.Y.
 REGISTERED ARCHITECT
 COUNCIL OF ARCHITECTURE, C.A. 195 160/1
 CORPORATION OF CHENNAI - A ROZESS
 APPROVED VALUER - A. 200

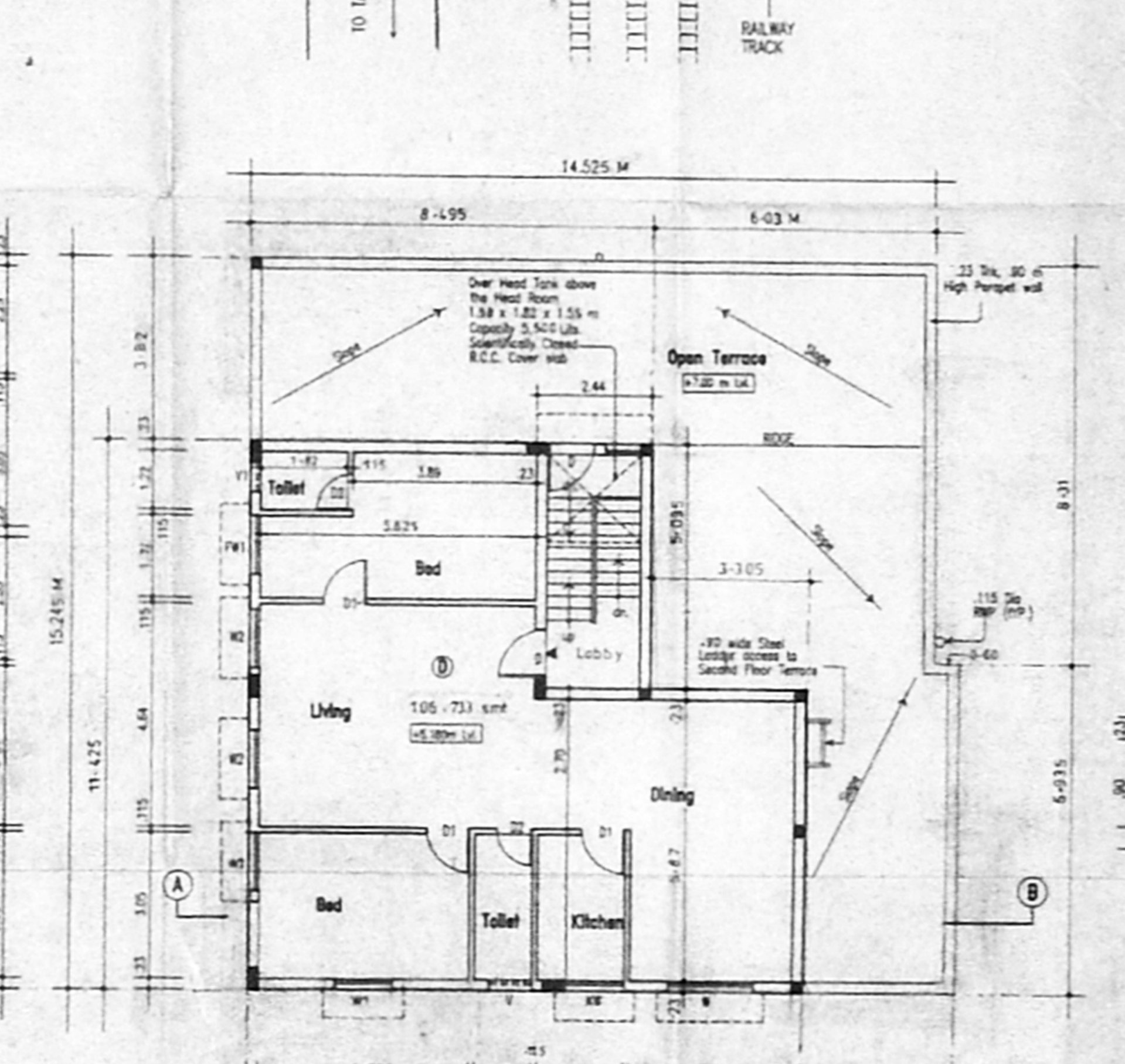
ARCHITECT:
R.R. associate
 3/2, Chokkalingam Street,
 Nungambakam, Chennai-54.
 Ph: 821 8756.



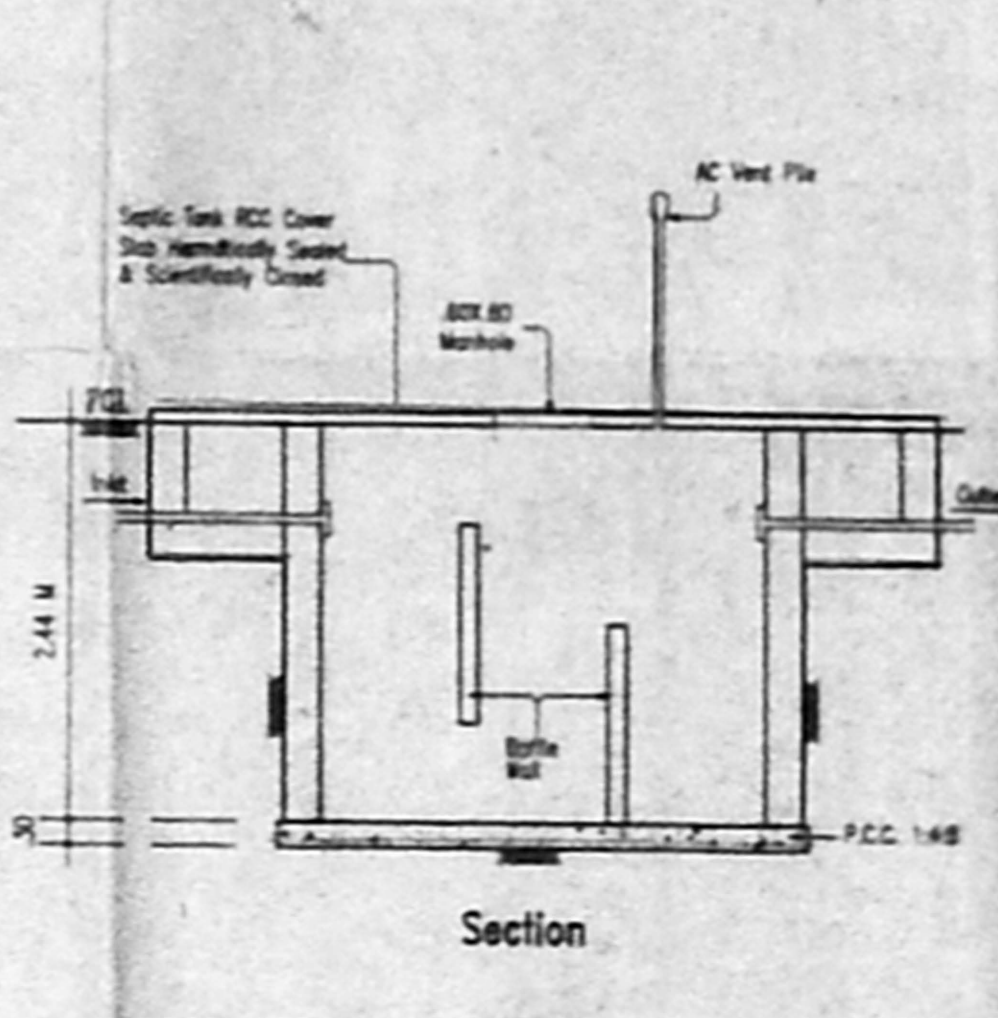
SITE / STILT / GROUND FLOOR PLAN



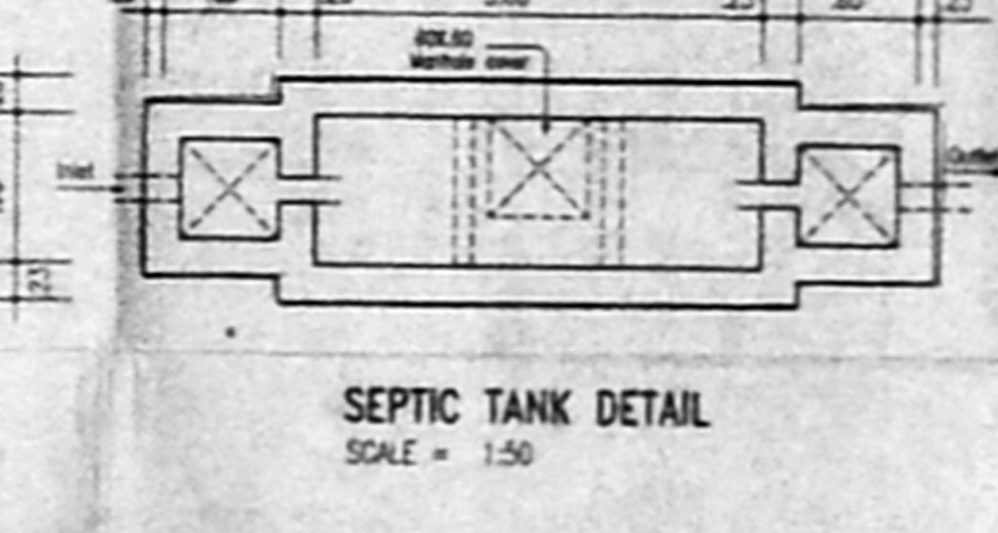
FIRST FLOOR PLAN



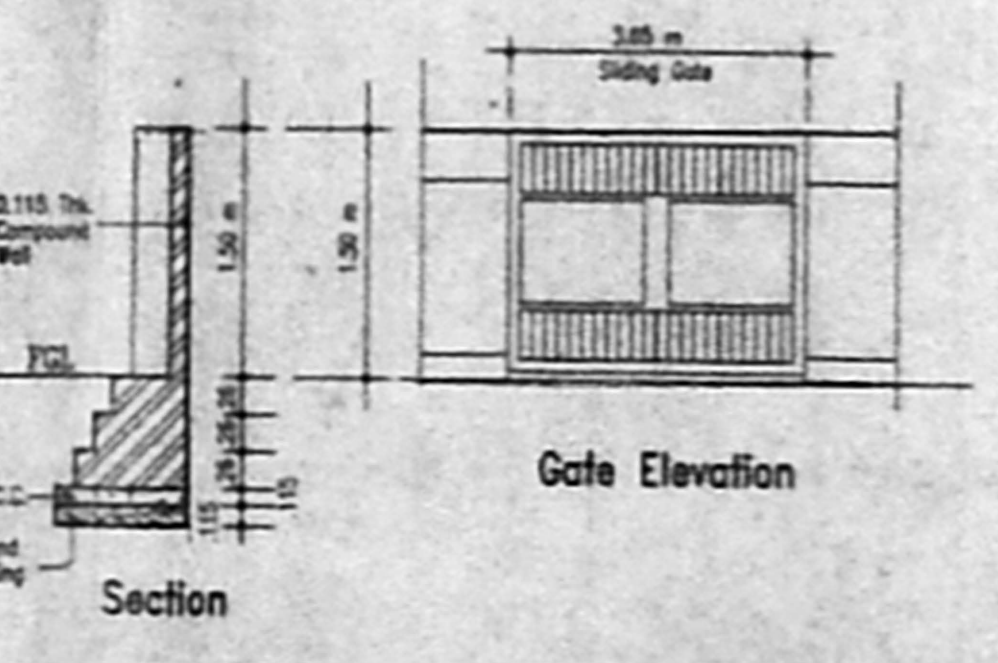
SECOND FLOOR PLAN PART (Above Stilts)



Section



SEPTIC TANK DETAIL
SCALE = 1:50

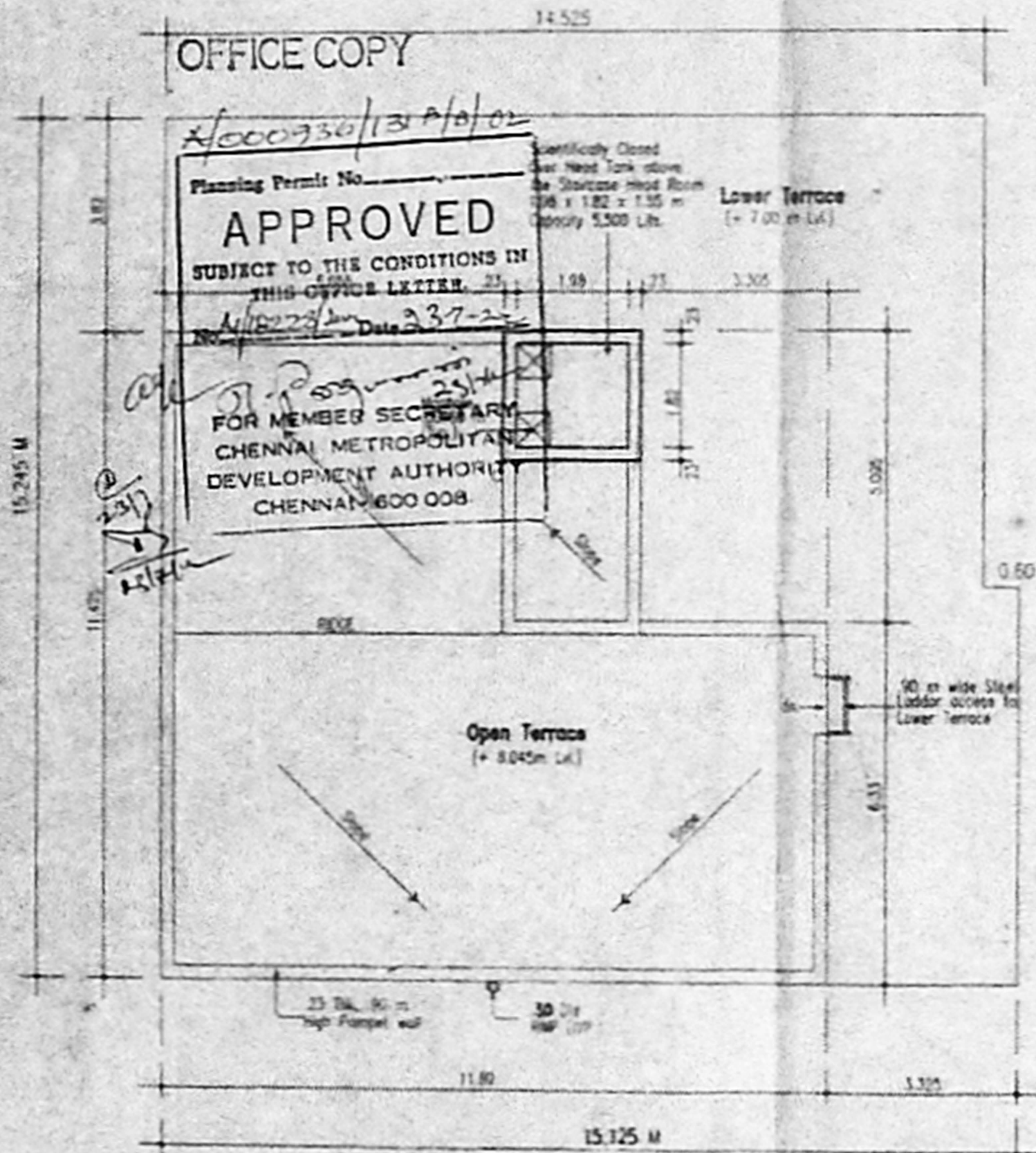


Gate Elevation

DETAIL OF COMPOUND WALL & GATE
SCALE = 1:50

SCALE = 1:100

OFFICE COPY



TERRACE PLAN for Second Floor (Part)

PLAN SHOWING THE PROPOSED
RESIDENTIAL FLATS AT
PLOT NO.91, PERIYAR STREET
ULLAGARAM VILLAGE,
SAIDAPET TALUK,
CHINGLEPUT DISTRICT.
ULLAGARAM VILLAGE NO.135.
S.No.99/2.

(SCALE 1:100)

Sheet No. **2**

COLOUR INDEX

	PROPOSED		SEWER LINE
	ROAD		WATER LINE
	BOUNDARY		

SIGNATURE OF OWNER :

SIGNATURE OF LICENSED SURVEYOR

T. J. R. VEERAPAL B.A.R.C.E. A.I.A. A.I.V.
 REGISTERED ARCHITECT
 COUNCIL OF ARCHITECTURE: CA/93/1604
 CORPORATION OF CHENNAI: IN A NO.282
 APPROVED VALUER: A-7403

ARCHITECT:

R.R. associate

3/2, Chockalingam Street,
Nungambakkam, Chennai-34.

Ph: 821 8756